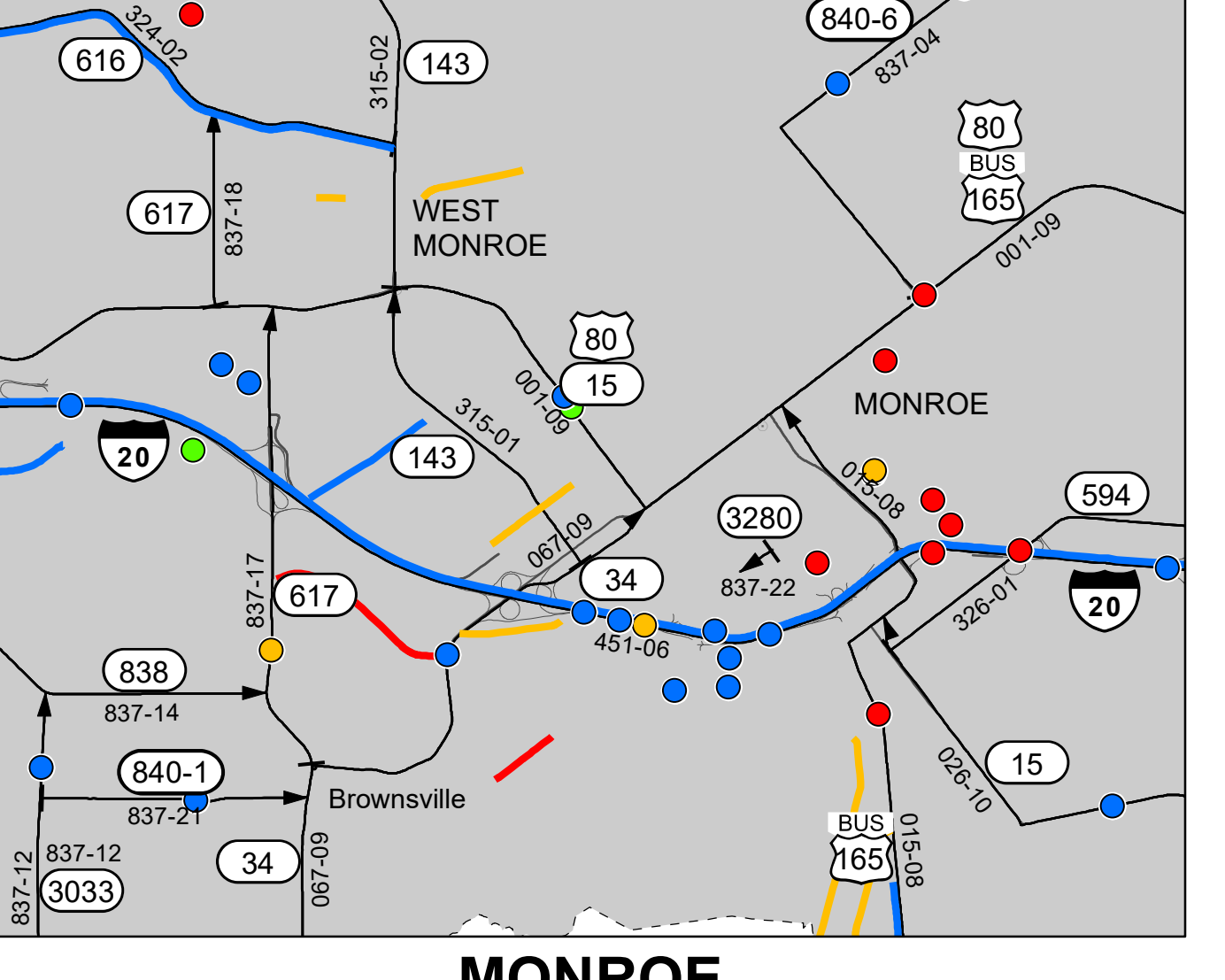
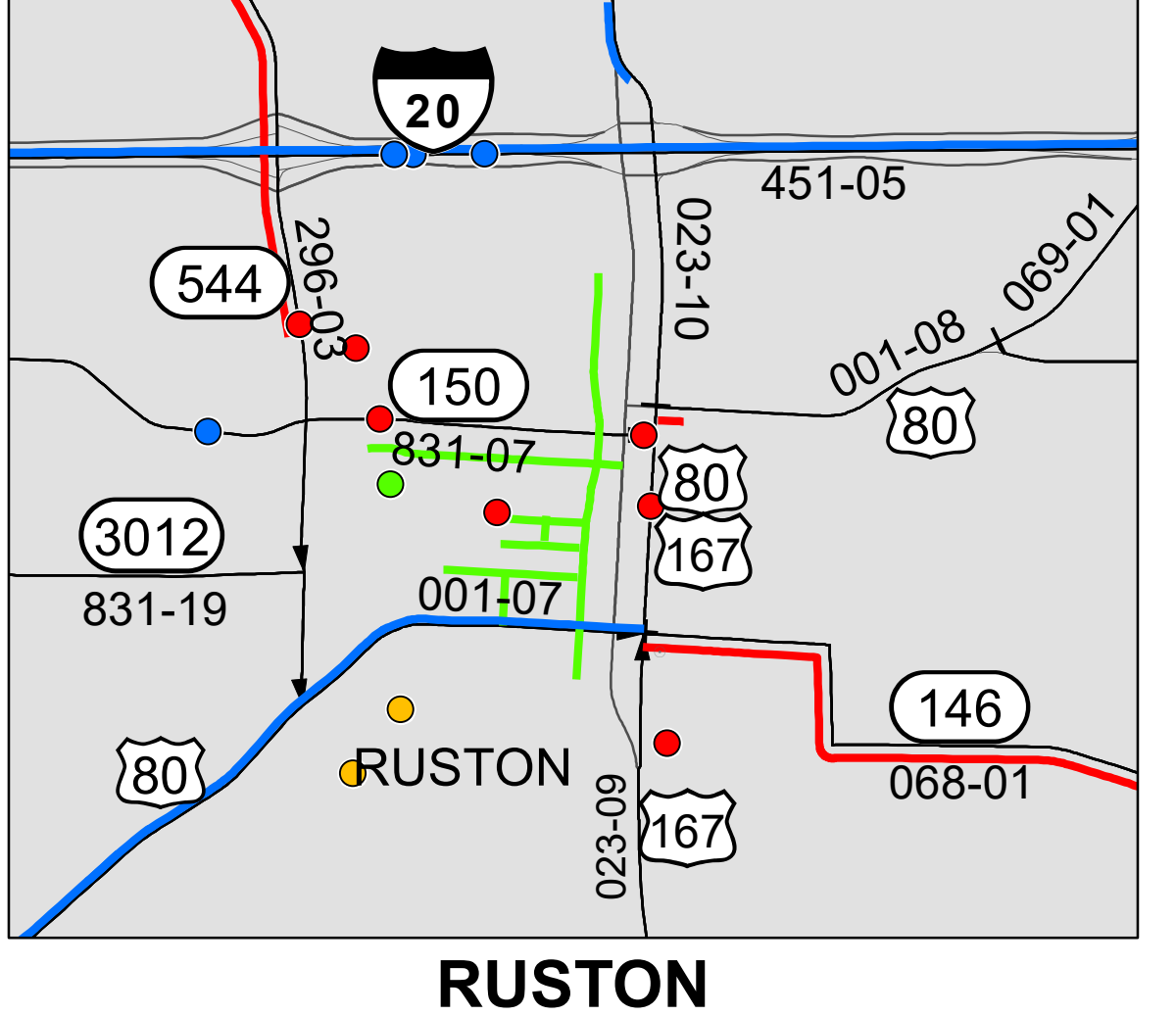
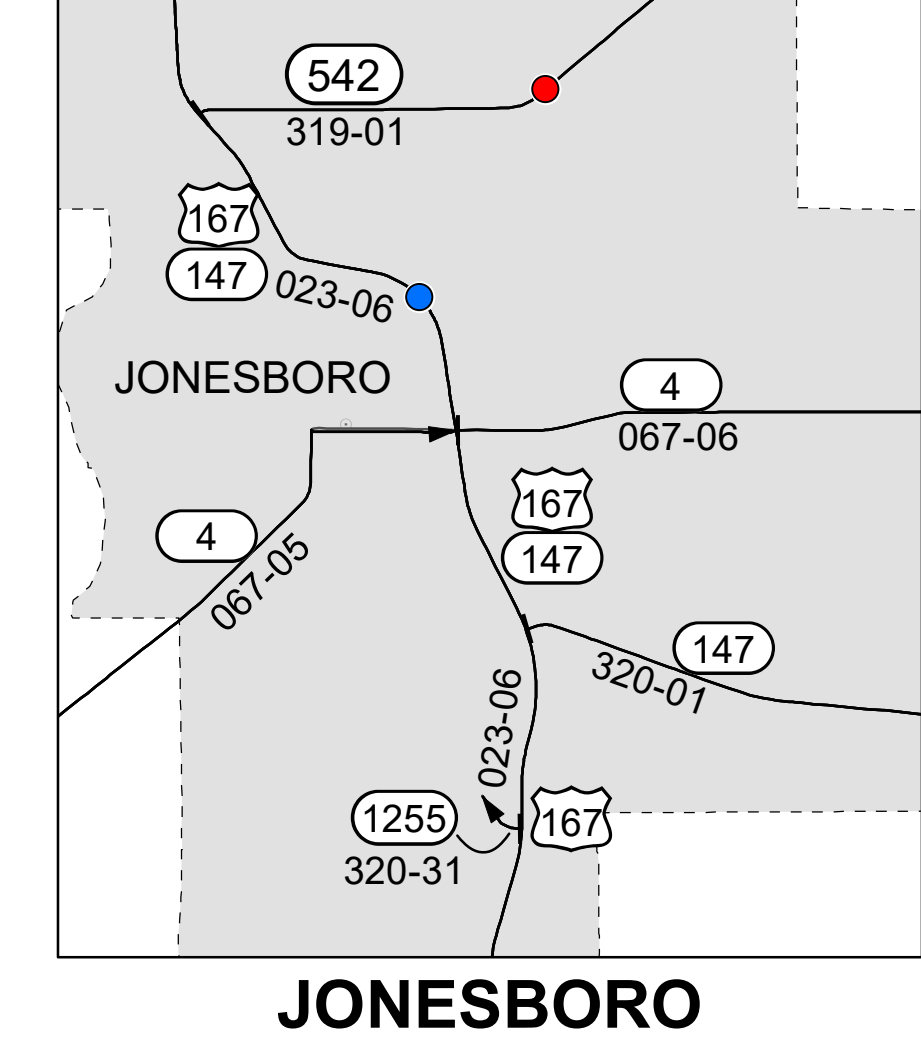
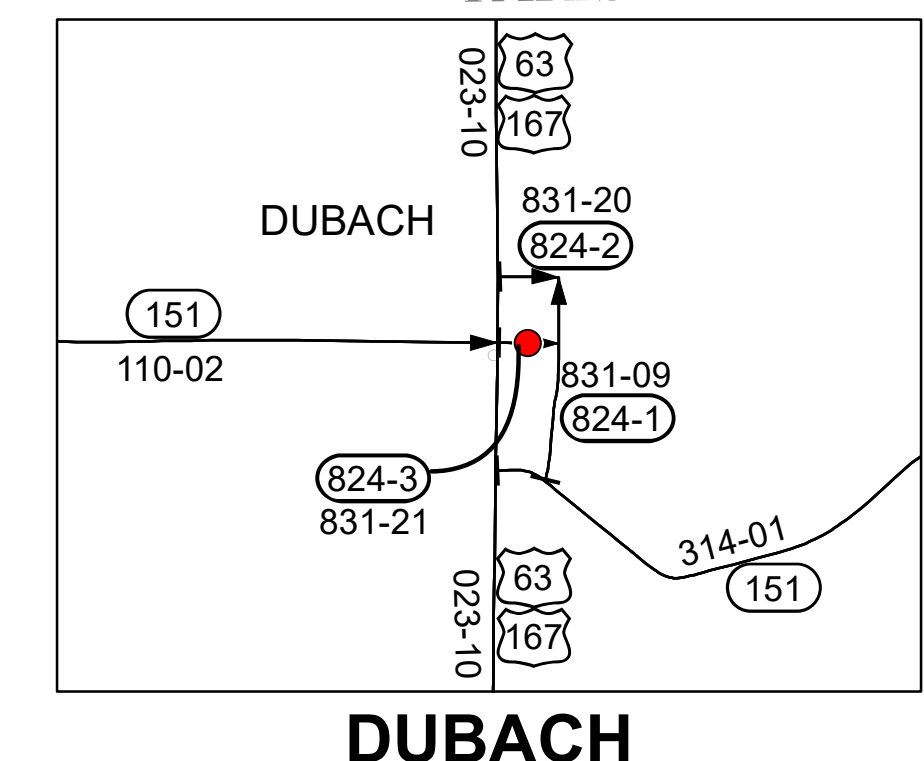
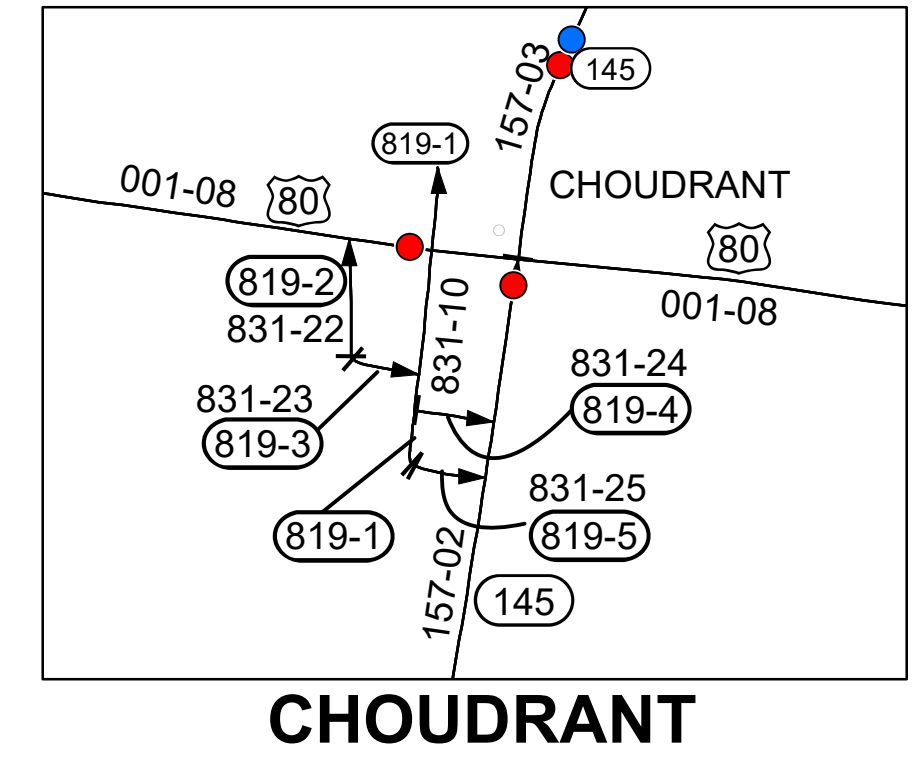
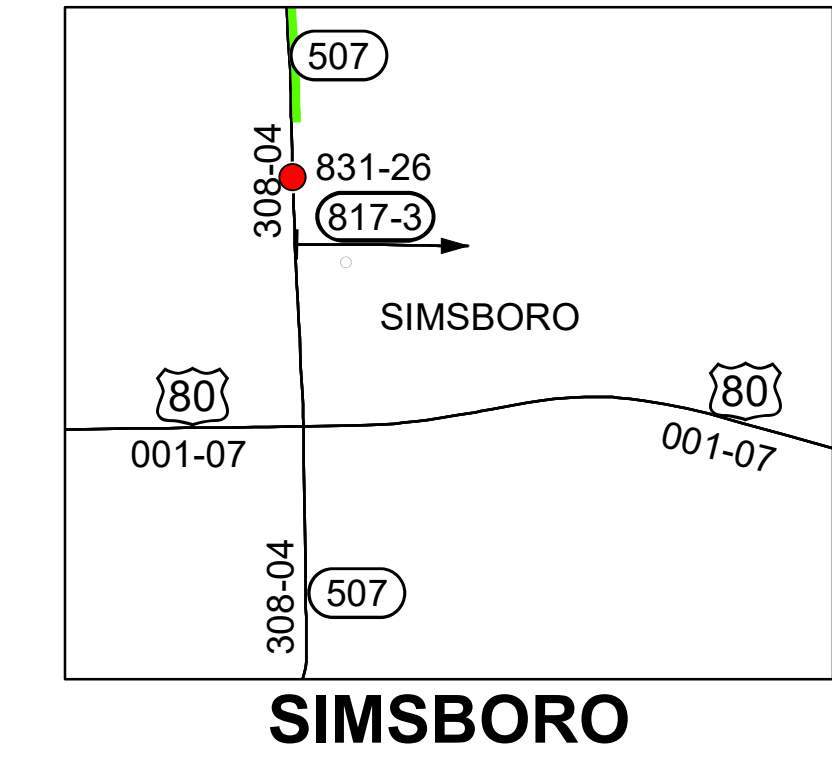
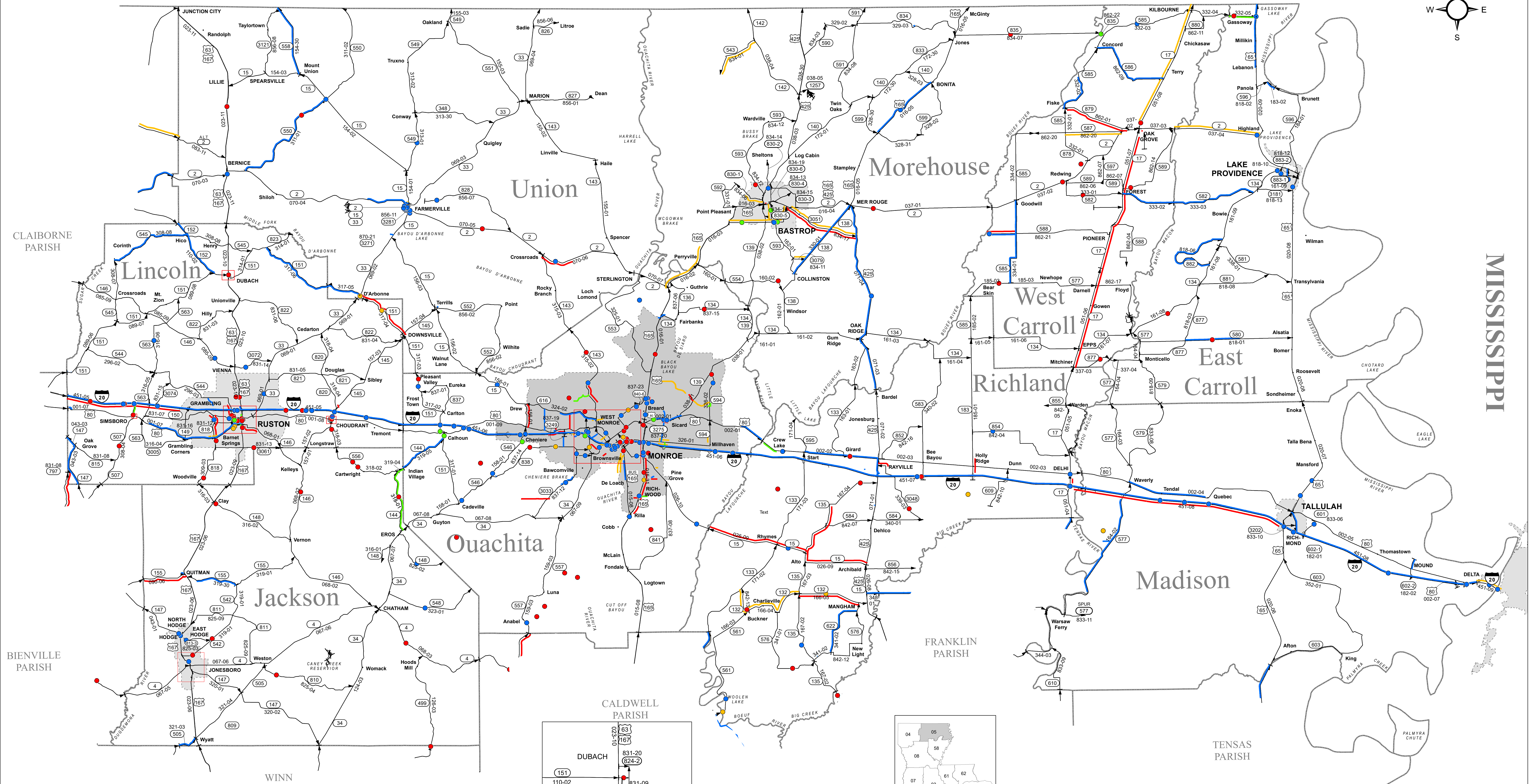



# ARKANSAS



- PARISH SEATS
- MUNICIPALITIES
- COMMUNITIES
- PROJECTS LET BETWEEN JULY 2015 AND SEPTEMBER 2020
- PROJECTS TO BE LET BETWEEN OCTOBER 2020 AND JUNE 2021
- PROJECTS SCHEDULED TO BE LET IN SFY 21-22 (Next Fiscal Year)
- OTHER PROJECTS BEING DEVELOPED
- CONTROL SECTIONS / STATE ROUTES
- FERRY BOATS
- PARISH LINES
- URBANIZED AREAS
- URBAN AREAS



Map Updated: October 2020

## MAPS FOR LEGISLATIVE PUBLIC HEARINGS FOR SFY 2021-2022 HIGHWAY PRIORITY PROGRAM DISTRICT 05



THIS MAP HAS BEEN PREPARED BY THE LOUISIANA DEPARTMENT OF TRANSPORTATION AND DEVELOPMENT OFFICE OF MULTIMODAL PLANNING CARTOGRAPHY/ISSUES UNIT IN COOPERATION WITH THE U.S. DEPARTMENT OF TRANSPORTATION FEDERAL HIGHWAY ADMINISTRATION. PRINTED COPIES OF THIS MAP ARE AVAILABLE FOR PUBLIC USE AT A NOMINAL COST. PLEASE SEE THE FOLLOWING CONTACT INFORMATION: DEPARTMENT OF TRANSPORTATION AND DEVELOPMENT GENERAL FILES - MAP SALES P.O. BOX 94245 BATON ROUGE, LA 70804-9245 (225) 379-1107

DATA ON THIS MAP IS INTENDED FOR INTERNAL PLANNING USE ONLY. ALTHOUGH THIS DATA HAS BEEN SUBJECTED TO MANY RIGOROUS TESTS - ALL WITH EXCELLENT RESULTS - NO WARRANTY, EXPRESSED OR IMPLIED, IS MADE AS TO THE ACCURACY OF THE DATA. NOR SHALL THE FACT OF DISTRIBUTION CONSTITUTE ANY SUCH WARRANTY. DOTD ASSUMES NO LIABILITY IN ANY CONNECTION THEREWITH, AND ASSUMES NO RESPONSIBILITY TO DISTRIBUTE FUTURE MODIFICATIONS OR CORRECTIONS THAT MAY BE MADE.

PROJECTION: NAD\_1983\_UTM\_Zone\_18N  
Transverse Mercator  
False Easting: 500000.000000  
False Northing: 0.000000  
Central Meridian: -93.000000  
Scale Factor: 0.999600  
Latitude of Origin: 0.000000  
HORIZONTAL DATUM: NORTH AMERICAN DATUM OF 1983