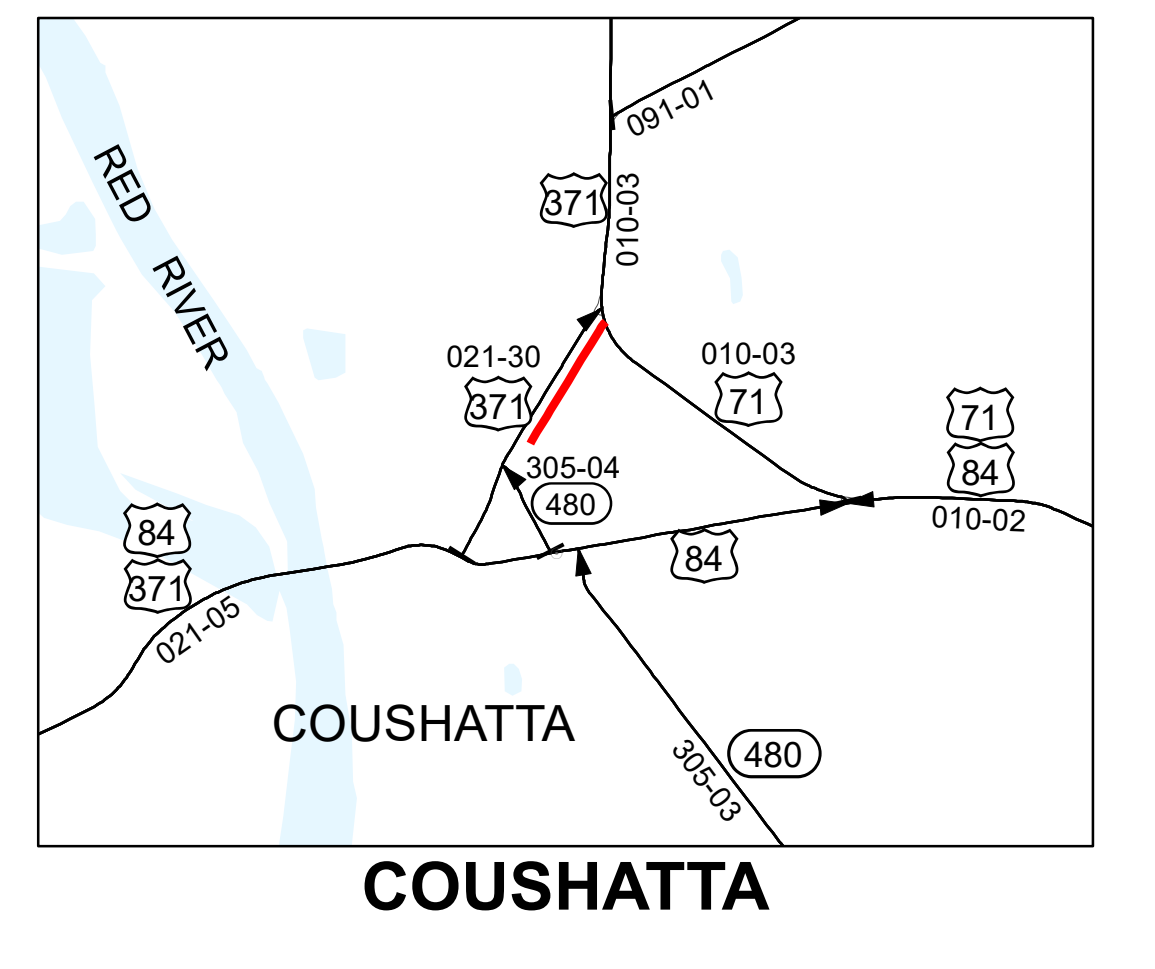
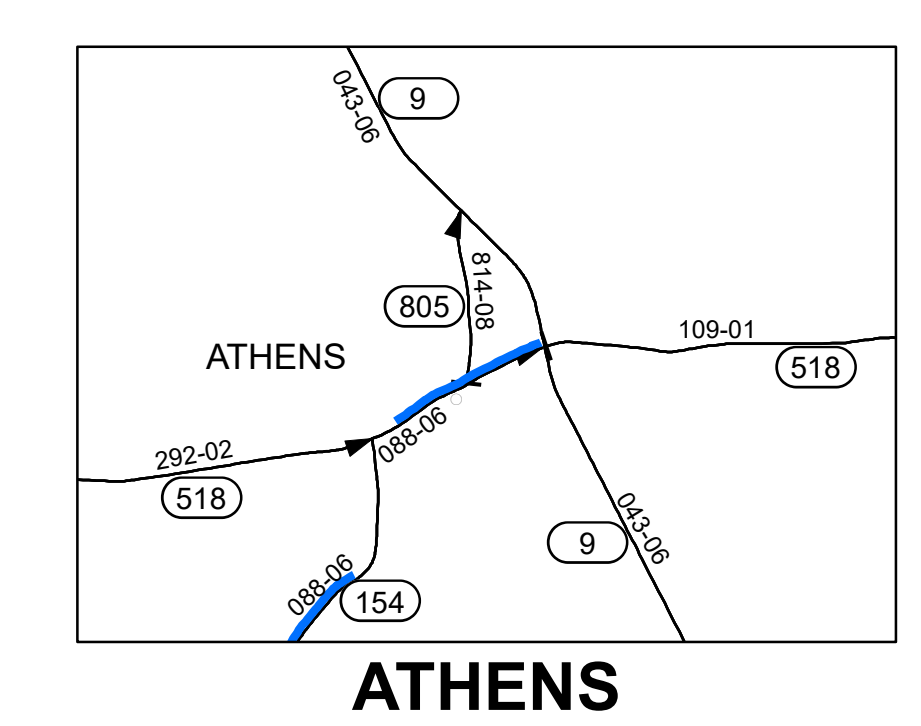
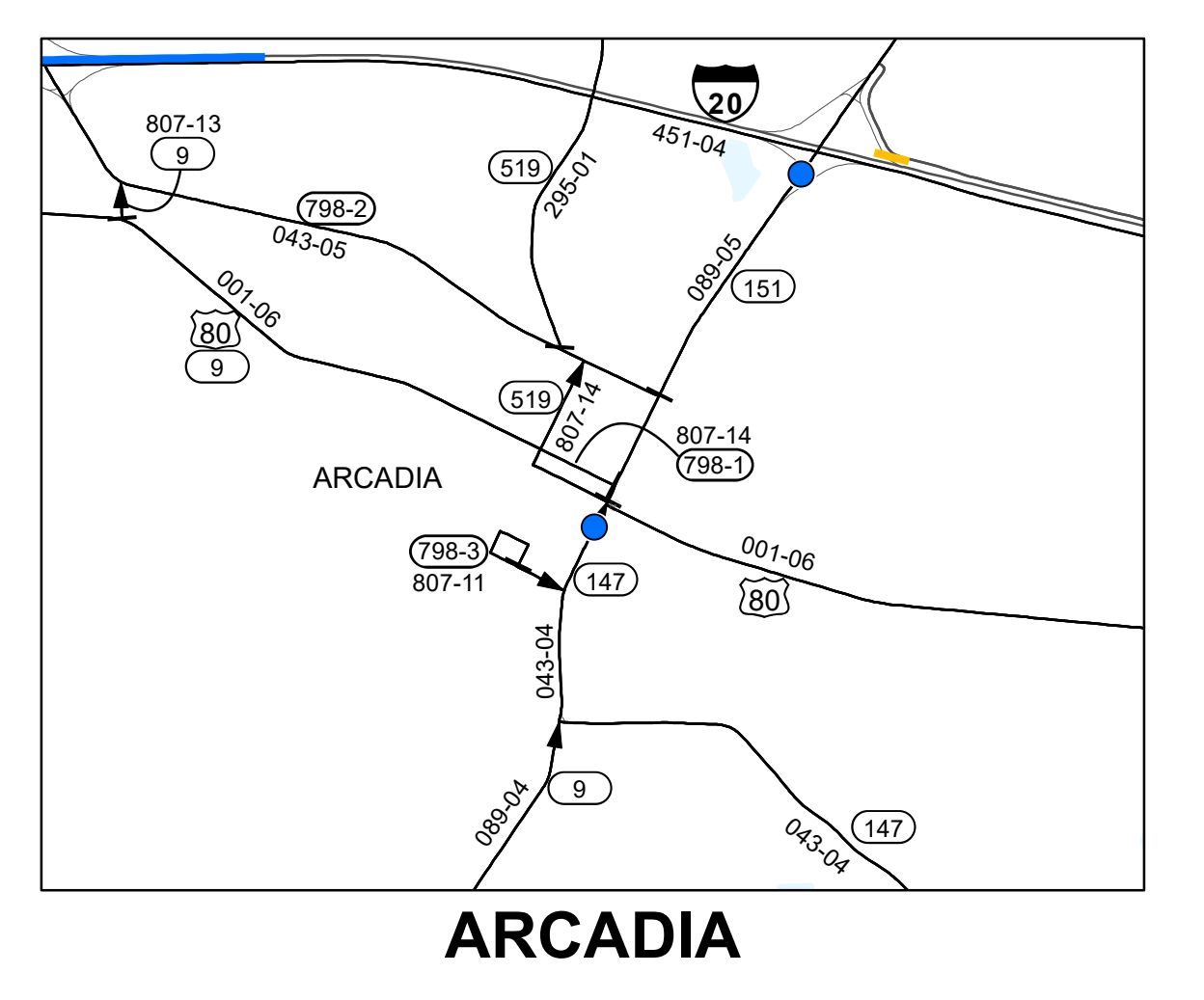
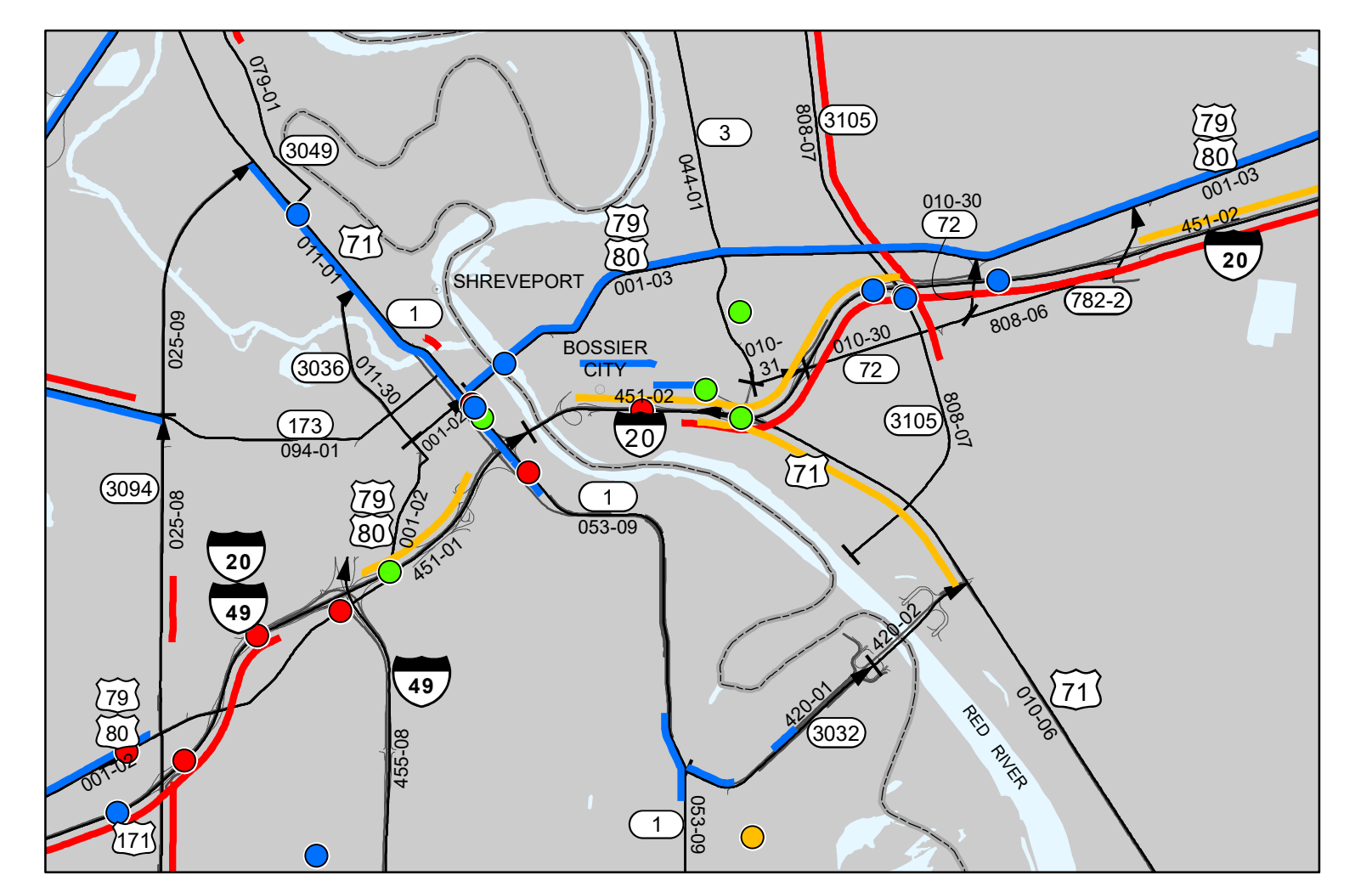
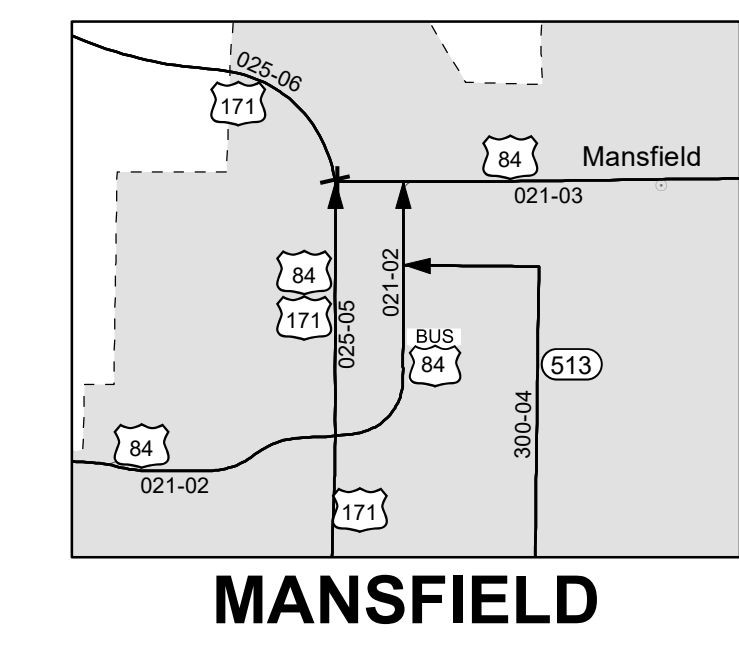
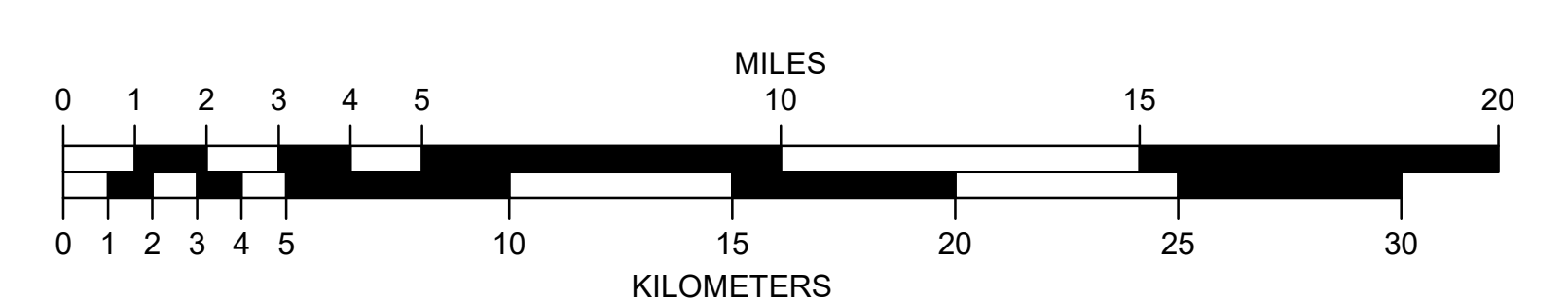



- PARISH SEATS
- MUNICIPALITIES
- COMMUNITIES
- PROJECTS LET BETWEEN JULY 2015 AND SEPTEMBER 2020
- PROJECTS TO BE LET BETWEEN OCTOBER 2020 AND JUNE 2021
- PROJECTS SCHEDULED TO BE LET IN SFY 21-22 (Next Fiscal Year)
- OTHER PROJECTS BEING DEVELOPED
- CONTROL SECTIONS / STATE ROUTES
- FERRY BOATS
- PARISH LINES
- URBANIZED AREAS
- URBAN AREAS



Map Updated: October 2020

MAPS FOR LEGISLATIVE PUBLIC HEARINGS FOR SFY 2021-2022 HIGHWAY PRIORITY PROGRAM DISTRICT 04



THIS MAP HAS BEEN PREPARED BY THE LOUISIANA DEPARTMENT OF TRANSPORTATION AND DEVELOPMENT OFFICE OF MULTIMODAL PLANNING CARTOGRAPHY/ISSUING UNIT IN COOPERATION WITH THE U.S. DEPARTMENT OF TRANSPORTATION FEDERAL HIGHWAY ADMINISTRATION. www.dotd.louisiana.gov - GIS/Maps Online

PRINTED COPIES OF THIS MAP ARE AVAILABLE FOR PUBLIC USE AT A NOMINAL COST. PLEASE SEE THE FOLLOWING CONTACT INFORMATION: DEPARTMENT OF TRANSPORTATION AND DEVELOPMENT GENERAL FILES - MAP SALES P.O. BOX 94245 BATON ROUGE, LA 70804-9245 (225) 379-1107

DATA ON THIS MAP IS INTENDED FOR INTERNAL PLANNING USE ONLY. ALTHOUGH THIS DATA HAS BEEN SUBMITTED TO MANY RIGOROUS TESTS - ALL WITH EXCELLENT RESULTS - NO WARRANTY, EXPRESSED OR IMPLIED, IS MADE AS TO THE ACCURACY OF THE DATA. NOR SHALL THE FACT OF DISTRIBUTION CONSTITUTE ANY SUCH WARRANTY. DOTD ASSUMES NO LIABILITY IN ANY CONNECTION THEREWITH, AND ASSUMES NO RESPONSIBILITY TO DISTRIBUTE FUTURE MODIFICATIONS OR CORRECTIONS THAT MAY BE MADE.

PROJECTION: NAD_1983_UTM_Zone_15N
 Transverse Mercator
 False_Easting: 500000.000000
 False_Northing: 0.000000
 Central_Meridian: -93.000000
 Scale Factor: 0.999600
 Latitude_Of_Origin: 0.000000
 HORIZONTAL DATUM: NORTH AMERICAN DATUM OF 1983