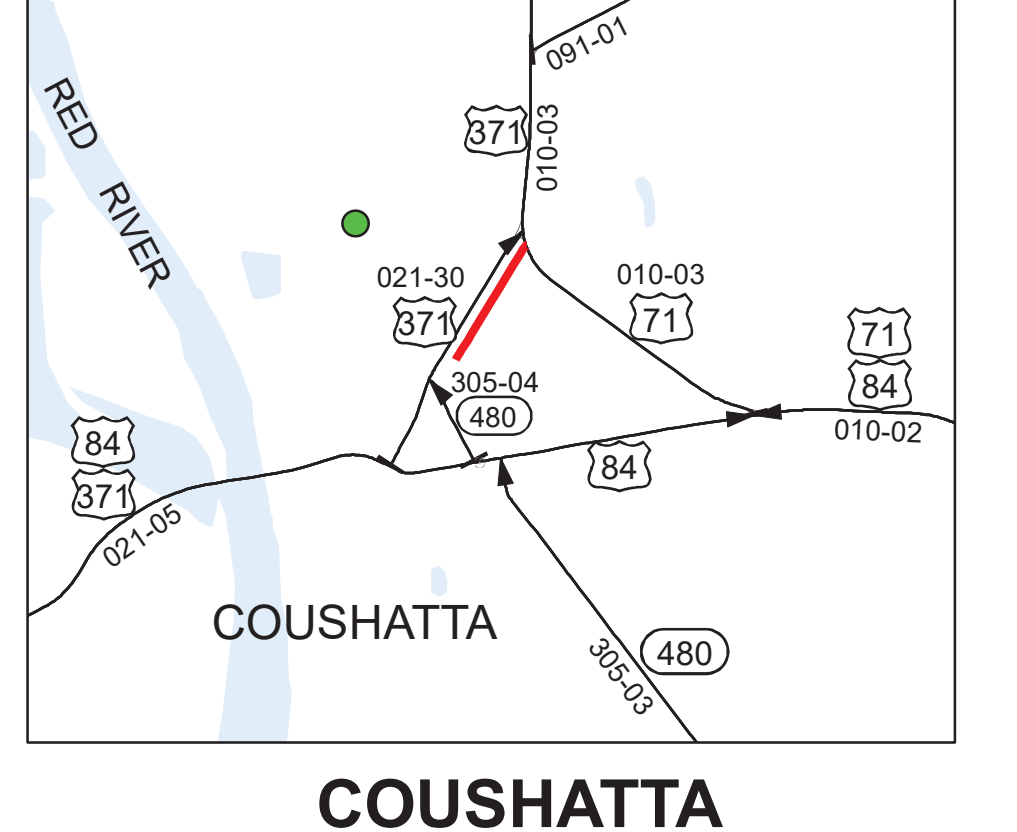
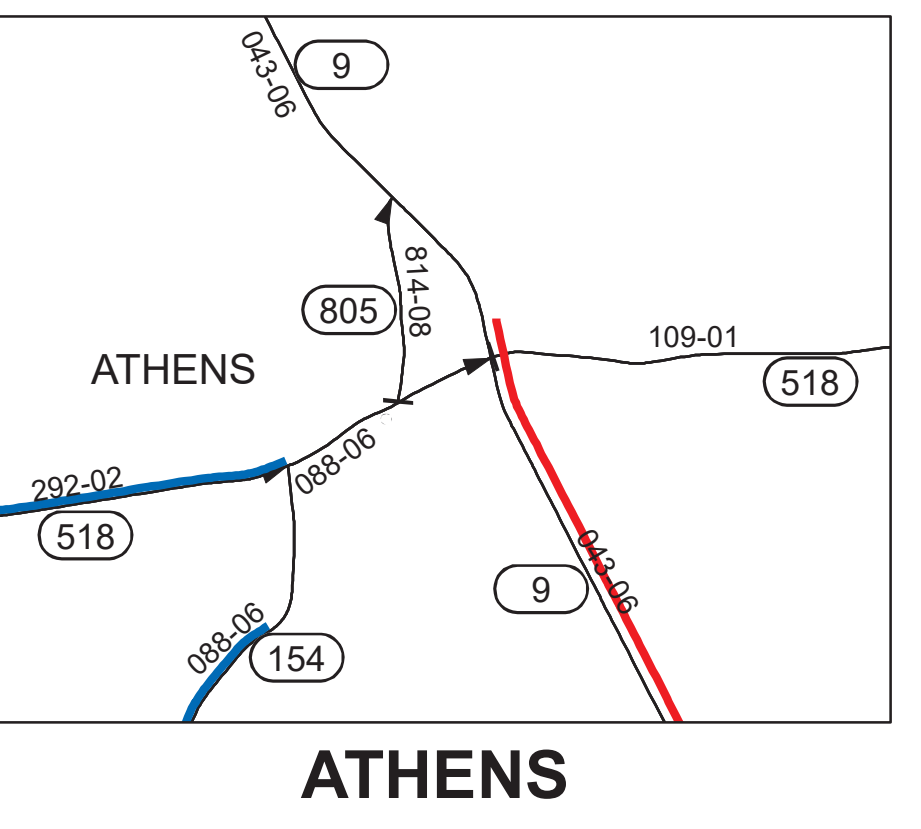
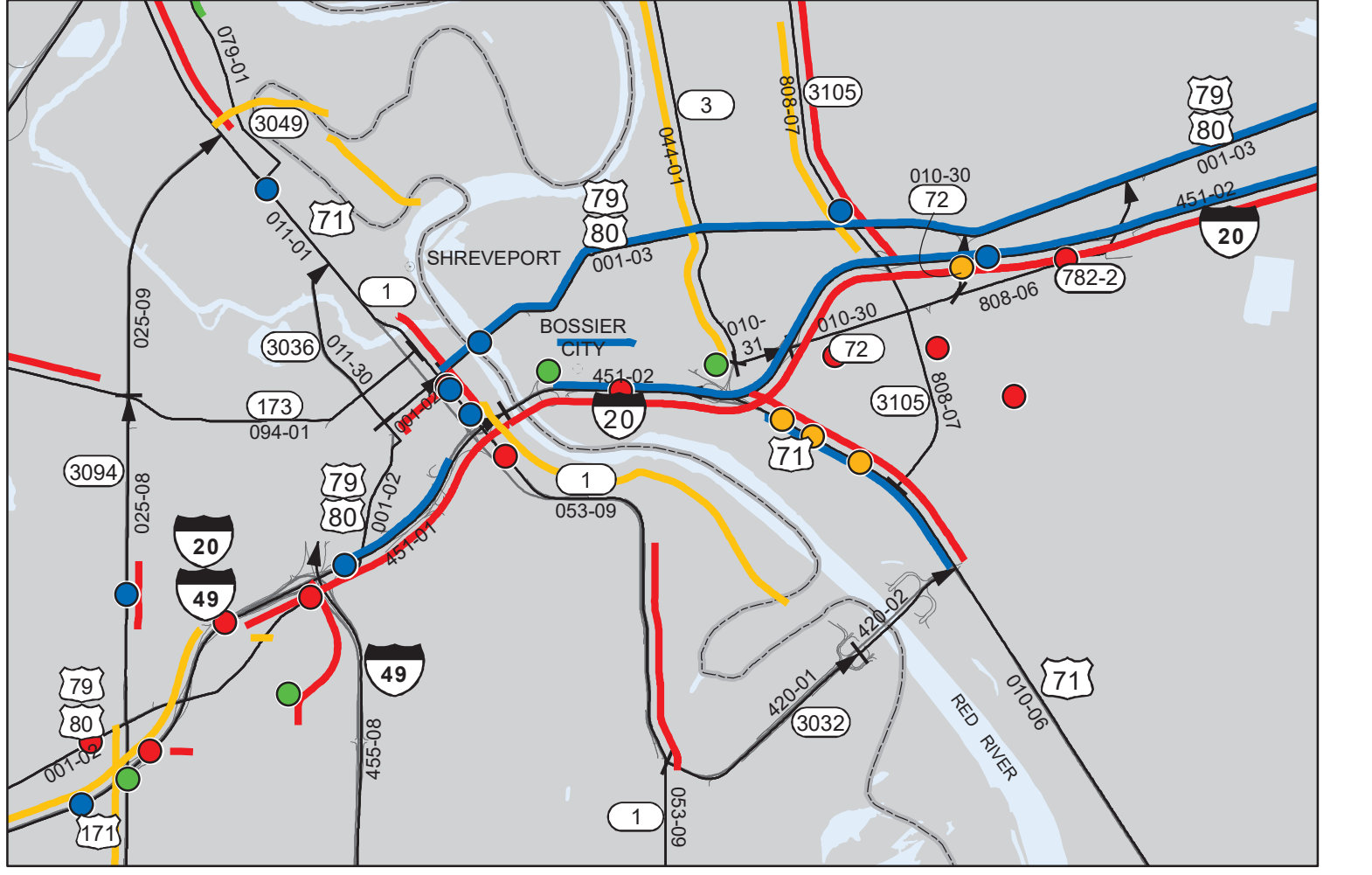
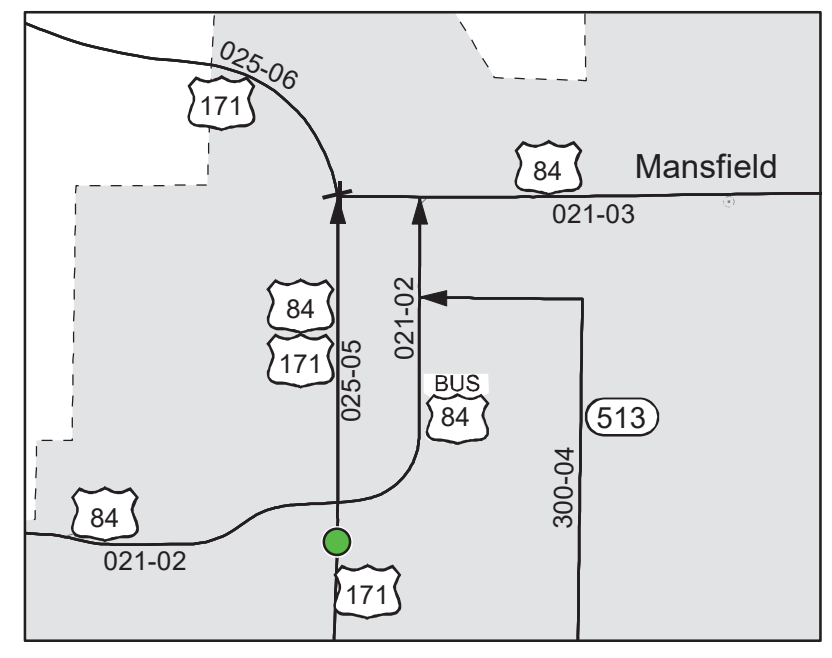
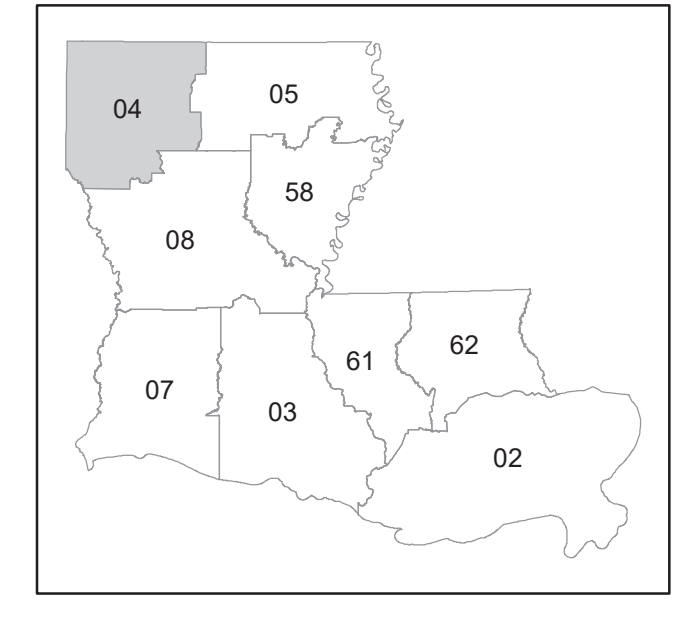



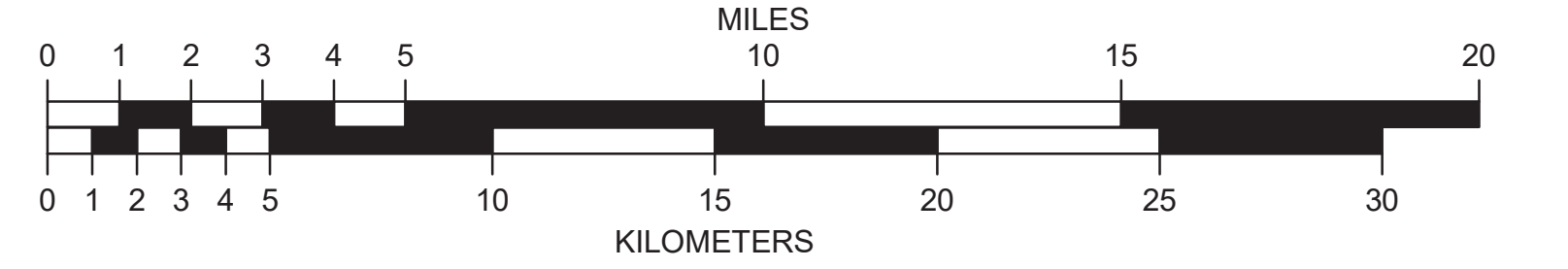
- PARISH SEATS
- MUNICIPALITIES
- COMMUNITIES
- PROJECTS LET BETWEEN JULY 2018 AND DECEMBER 2023
- PROJECTS TO BE LET BETWEEN JANUARY 2024 AND JUNE 2024
- PROJECTS SCHEDULED TO BE LET IN SFY 24-25 (Next Fiscal Year)
- OTHER PROJECTS BEING DEVELOPED
- CONTROL SECTIONS / STATE ROUTES
- PROPOSED ROADS
- FERRY BOATS
- PARISH LINES
- URBANIZED AREAS
- URBAN AREAS



Map Updated: February 2024



MAPS FOR LEGISLATIVE PUBLIC HEARINGS FOR SFY 2024-2025 HIGHWAY PRIORITY PROGRAM DISTRICT 04



THIS MAP HAS BEEN PREPARED BY THE LOUISIANA DEPARTMENT OF TRANSPORTATION AND DEVELOPMENT OFFICE OF PLANNING GIS/MAPPING UNIT IN COOPERATION WITH THE U.S. DEPARTMENT OF TRANSPORTATION - FEDERAL HIGHWAY ADMINISTRATION. www.dotd.louisiana.gov - GIS/Maps Office PRINTED COPIES OF THIS MAP ARE AVAILABLE FOR PUBLIC USE AT A NOMINAL COST. PLEASE SEE THE FOLLOWING CONTACT INFORMATION: DEPARTMENT OF TRANSPORTATION AND DEVELOPMENT SECTION OF ENTERPRISE SUPPORT SERVICES RMJ - MAP SALES P.O. BOX 94245 BATON ROUGE, LA 70804-0245 (225) 379-1107 or (225) 379-1160

DATA ON THIS MAP IS PREPARED BY GIS PROFESSIONALS INTENDED FOR INTERNAL PLANNING USE ONLY. ALTHOUGH THIS DATA IS NOT SURVEY GRADE, IT HAS BEEN SUBJECT TO MANY RIGOROUS TESTS - ALL WITH EXCELLENT RESULTS - NO WARRANTY, EXPRESSED OR IMPLIED, IS MADE AS TO THE ACCURACY OF THE DATA. NOR SHALL THE FACT OF DISTRIBUTION CONSTITUTE ANY SUCH WARRANTY. DOTD ASSUMES NO LIABILITY IN ANY CONNECTION THEREWITH, AND ASSUMES NO RESPONSIBILITY TO DISTRIBUTE FUTURE MODIFICATIONS OR CORRECTIONS THAT MAY BE MADE. PROJECTION: NAD_1983_UTM_Zone_19N Transverse_Mercator False_Easting: 500000.000000 False_Northing: 0.000000 Central_Meridian: -93.000000 Scale_Factor: 0.999600 Latitude_Of_Origin: 0.000000 HORIZONTAL DATUM: NORTH AMERICAN DATUM OF 1983