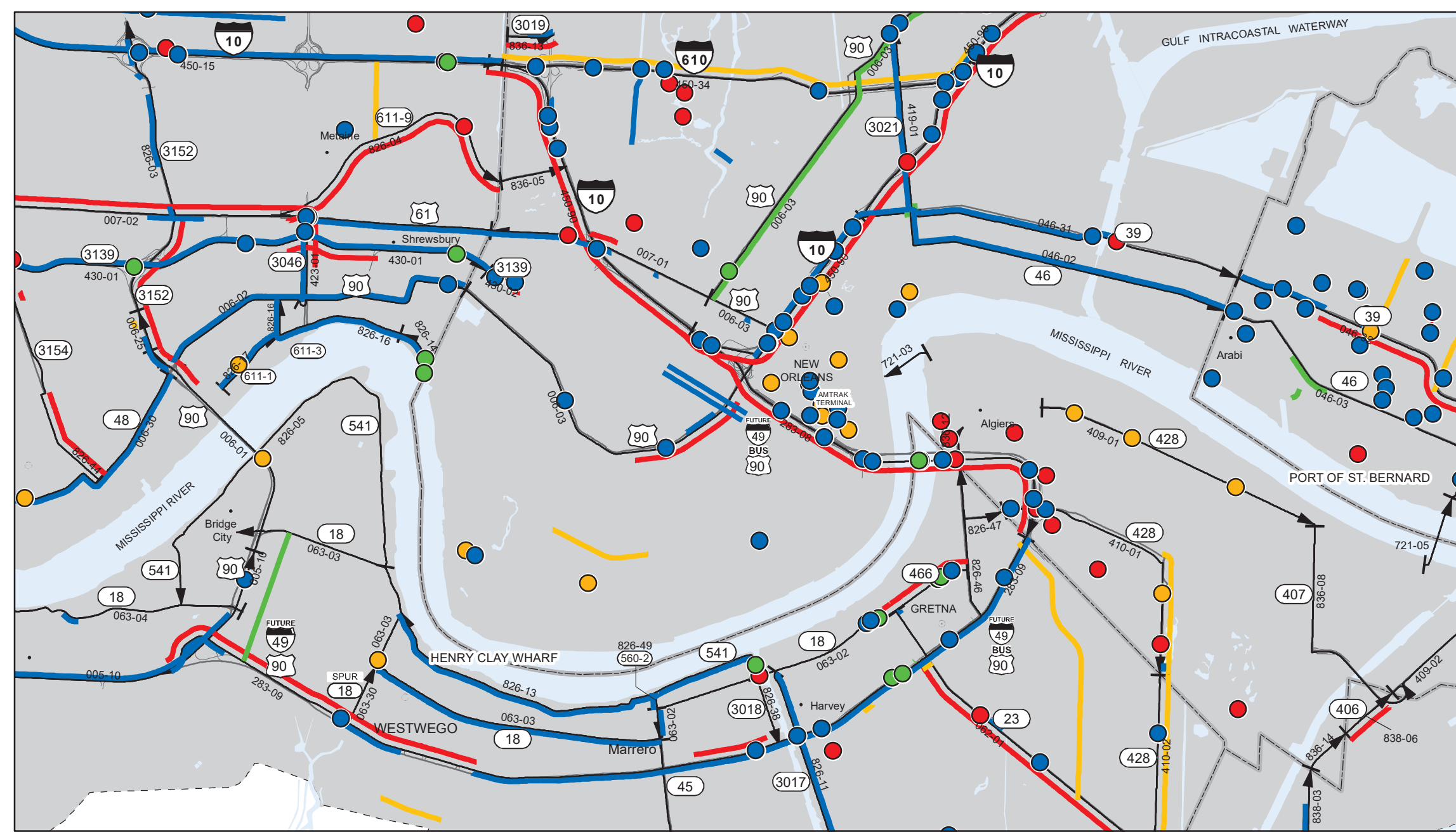
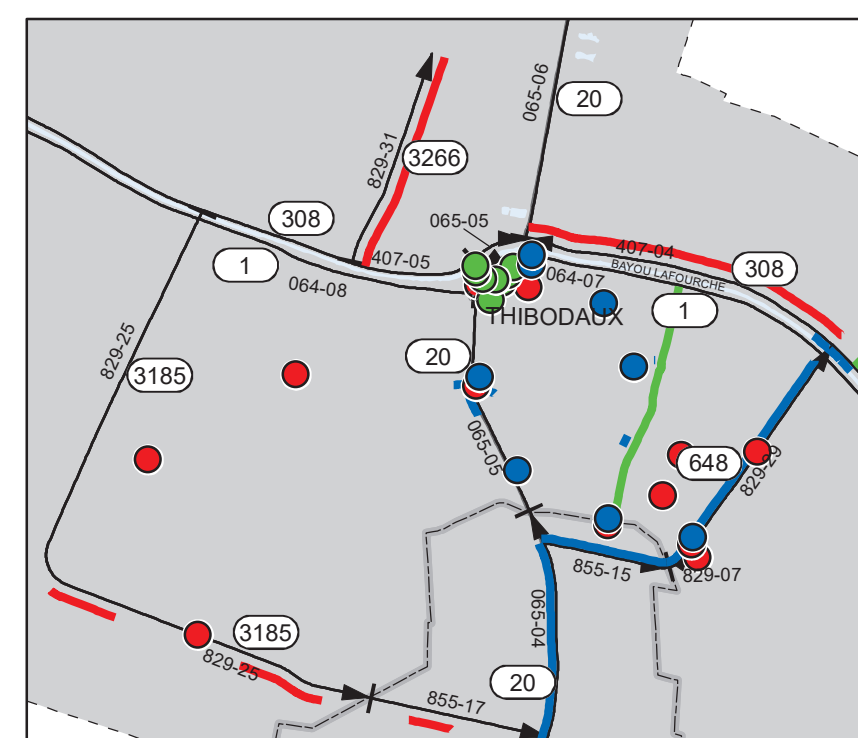


MISSISSIPPI

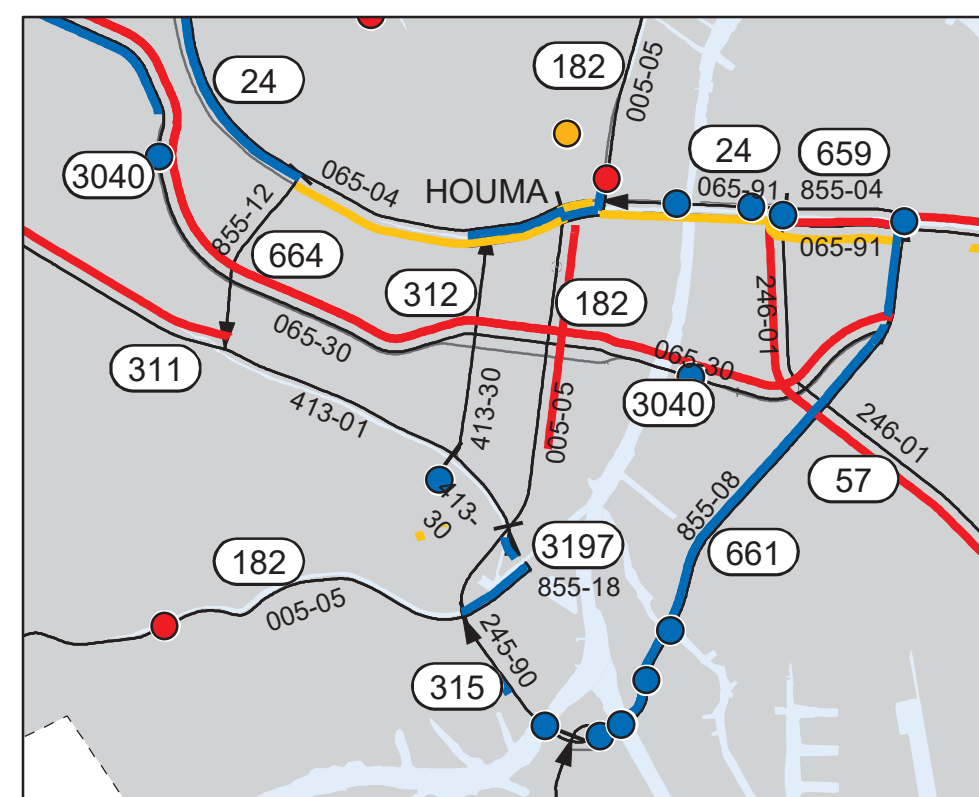
- PARISH SEATS
- MUNICIPALITIES
- COMMUNITIES
- PROJECTS LET BETWEEN JULY 2018 AND DECEMBER 2023
- PROJECTS TO BE LET BETWEEN JANUARY 2024 AND JUNE 2024
- PROJECTS SCHEDULED TO BE LET IN SFY 24-25 (Next Fiscal Year)
- OTHER PROJECTS BEING DEVELOPED
- CONTROL SECTIONS / STATE ROUTES
- PROPOSED ROADS
- FERRY BOATS
- PARISH LINES
- URBANIZED AREAS
- URBAN AREAS



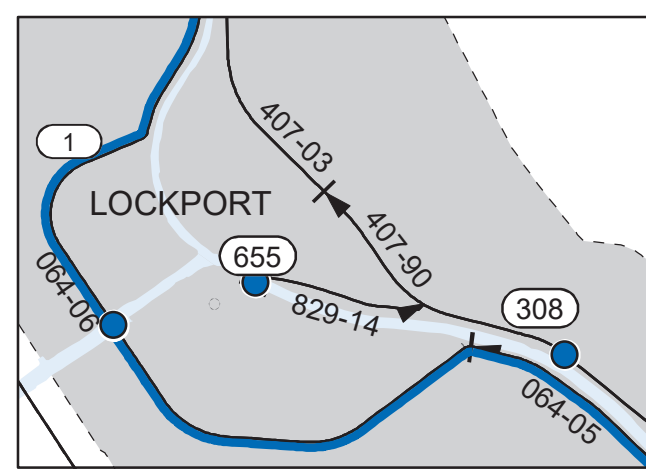
NEW ORLEANS



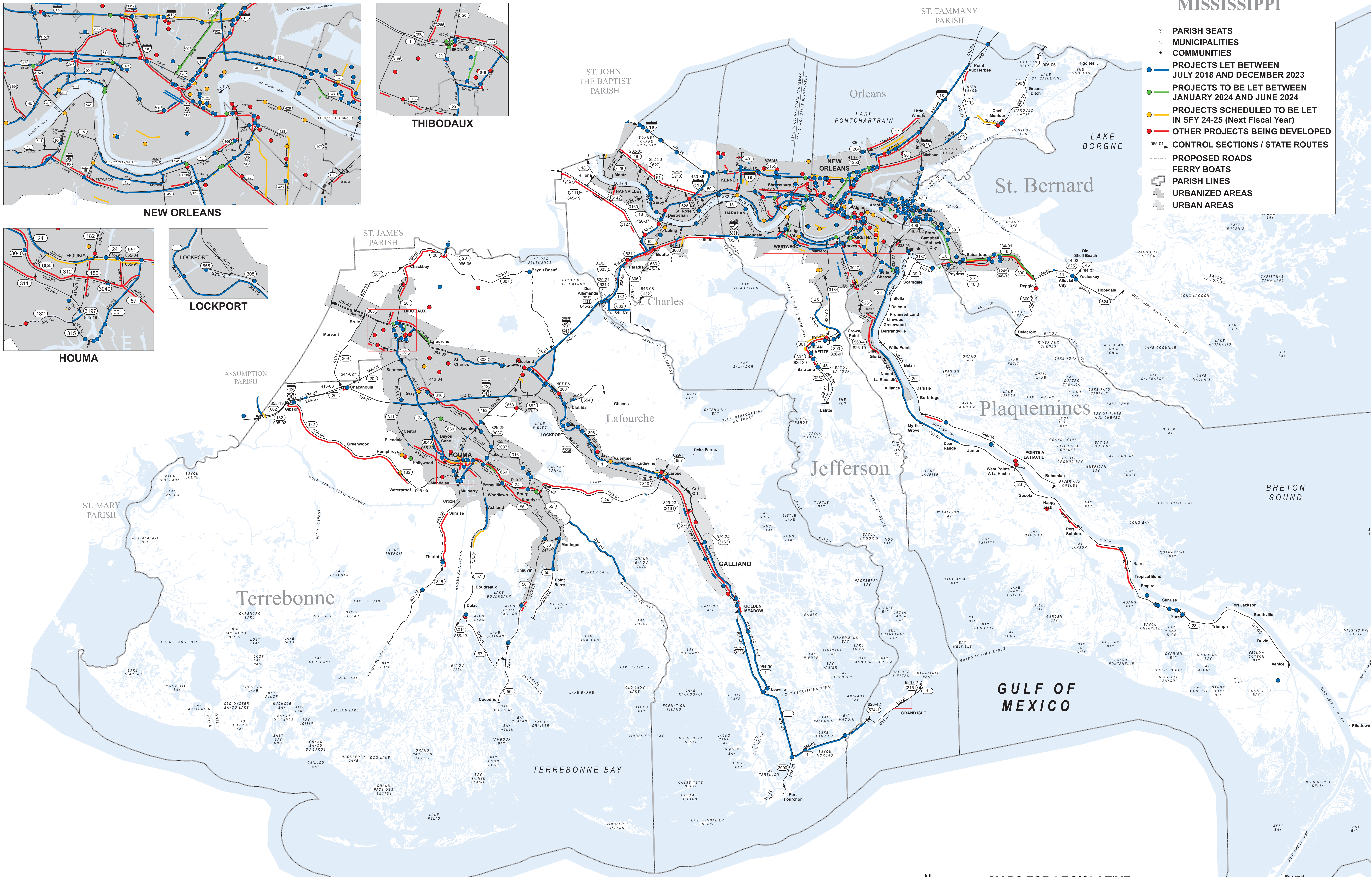
THIBODAUX



HOUMA



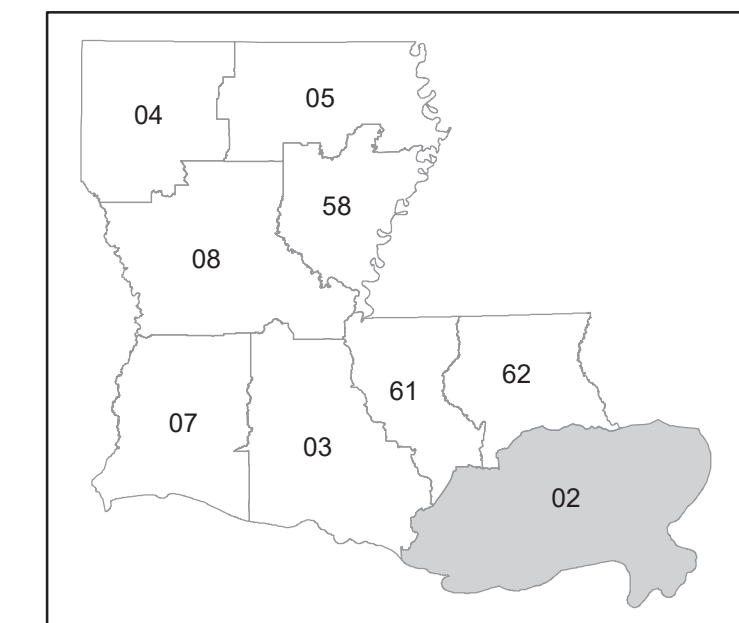
LOCKPORT



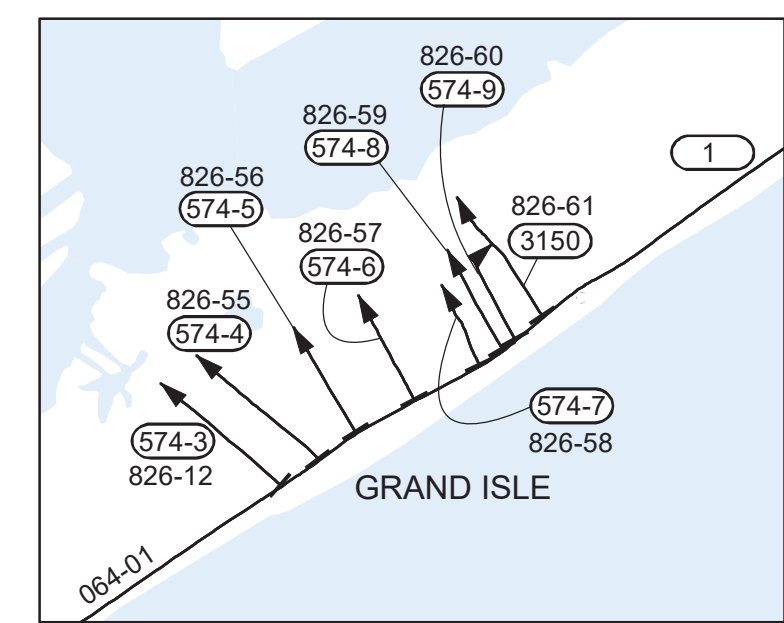
THIS MAP HAS BEEN PREPARED BY THE LOUISIANA DEPARTMENT OF TRANSPORTATION AND DEVELOPMENT OFFICE OF PLANNING GIS/MAPPING UNIT IN COOPERATION WITH THE U.S. DEPARTMENT OF TRANSPORTATION FEDERAL HIGHWAY ADMINISTRATION. PRINTED COPIES OF THIS MAP ARE AVAILABLE FOR PUBLIC USE AT A NOMINAL COST. PLEASE SEE THE FOLLOWING CONTACT INFORMATION: DEPARTMENT OF TRANSPORTATION AND DEVELOPMENT SECTION 26, ENTERPRISE SUPPORT SERVICES. RMJ - MAP SALES P.O. BOX 9245 BATON ROUGE, LA 70804-9245 (225) 379-1107 or (225) 379-1190

DATA ON THIS MAP IS PREPARED BY GIS PROFESSIONALS INTENDED FOR INTERNAL PLANNING USE ONLY. ALTHOUGH THIS DATA IS NOT SURVEY GRADE, IT HAS BEEN SUBMITTED TO MANY RIGOROUS TESTS - ALL WITH EXCELLENT RESULTS - NO WARRANTY, EXPRESSED OR IMPLIED, IS MADE AS TO THE ACCURACY OF THE DATA. NOR SHALL THE FACT OF DISTRIBUTION CONSTITUTE ANY SUCH WARRANTY. DOTD ASSUMES NO LIABILITY IN ANY CONNECTION THEREWITH, AND ASSUMES NO RESPONSIBILITY TO DISTRIBUTE FUTURE MODIFICATIONS OR CORRECTIONS THAT MAY BE MADE.

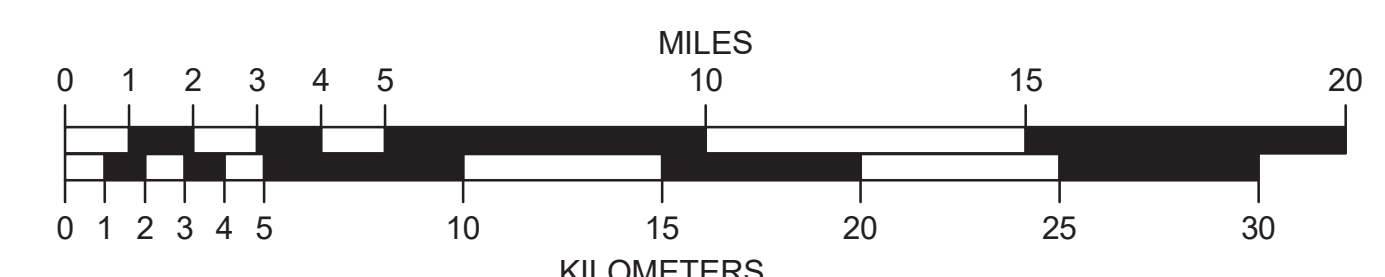

PROJECTION: NAD_1983_UTM_Zone_18N
 Transverse_Mercator
 False_Scaling: 0.000000
 False_Northing: 0.000000
 Central_Meridian: -93.000000
 Scale_Factor: 0.999600
 Latitude_Of_Origin: 0.000000
 HORIZONTAL DATUM: NORTH AMERICAN DATUM OF 1983



Map Updated: February 2024



GRAND ISLE



MAPS FOR LEGISLATIVE PUBLIC HEARINGS FOR SFY 2024-2025 HIGHWAY PRIORITY PROGRAM DISTRICT 02